







**DISCLAIMER:**

This map is provided to assist parents/guardians and students in the selection of a walking/bicycling route to and from school. The location of traffic control devices and roadway conditions will change, so parents/guardians must continually review the route with their child/children. This information is provided for information purposes only. Nothing herein is warranted by Clark County, and no liability is assumed by Clark County or the Clark County School District for the information provided, including but not limited to the accuracy of the data shown herein. Speed limits are 25 mph unless otherwise noted. For more Information see [http://www.clarkcountynv.gov/depts/public\\_works/Pages/default.aspx](http://www.clarkcountynv.gov/depts/public_works/Pages/default.aspx)

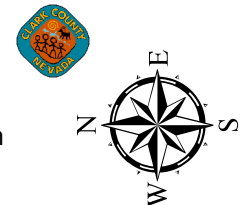
# Kenny Guinn Middle School North Half - Map 2 of 2

**Bell Times**  
8:00 AM - 2:11 PM

**Legend**

-  Clark County
-  Boulder City
-  City of Henderson
-  City of Las Vegas
-  City of Mesquite
-  City of North Las Vegas

2014-2015



**Street Number Legend**

1. POTOSI ST	35. ROYAL RIDGE AVE
2. MOHAWK ST	36. AQUANA CT
3. RED ROCK ST	37. KEYSTONE CT
4. DEL ORO DR	38. WALDORF CT
5. BUENA VISTA DR	39. COOLCREST CT
6. SPARKY DR	40. THOR CIR
7. THUMBELINA CIR	41. YORBA CT
8. MATTERHORN WAY	42. RED ROCK CIR
9. RIMPACIFIC CIR	43. LONE CREEK CIR
10. RANCHOVILLA CT	44. CENTURY MEADOWS DR
11. MONTEREY PARK CIR	45. PRIDE LN
12. CAMILLO CT	46. FAIRBANKS CIR
13. MOHAWK ST	47. EUREKA ST
14. SINGLE LEAF CIR	
15. MOONFLOWER CT	
16. PALMYRA CIR	
17. GOLDEN ROD CIR	
18. MOZART DR	
19. GERSHWIN DR	
20. SAULETON CT	
21. TIARA POINT CIR	
22. EDMOND ST	
23. SOLVANG DR	
24. TONYRAM CIR	
25. DESERT OASIS CIR	
26. MOUNTAIN LAKE LN	
27. MEADOW WAY	
28. DELANCEY DR	
29. CALLE TEREGON	
30. CALLE ESQUINA	
31. MICK K	
32. HIBBETTS CT	
33. ROYAL RIDGE AVE	
34. EAST ROYAL CLUB WAY	